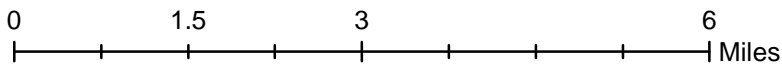
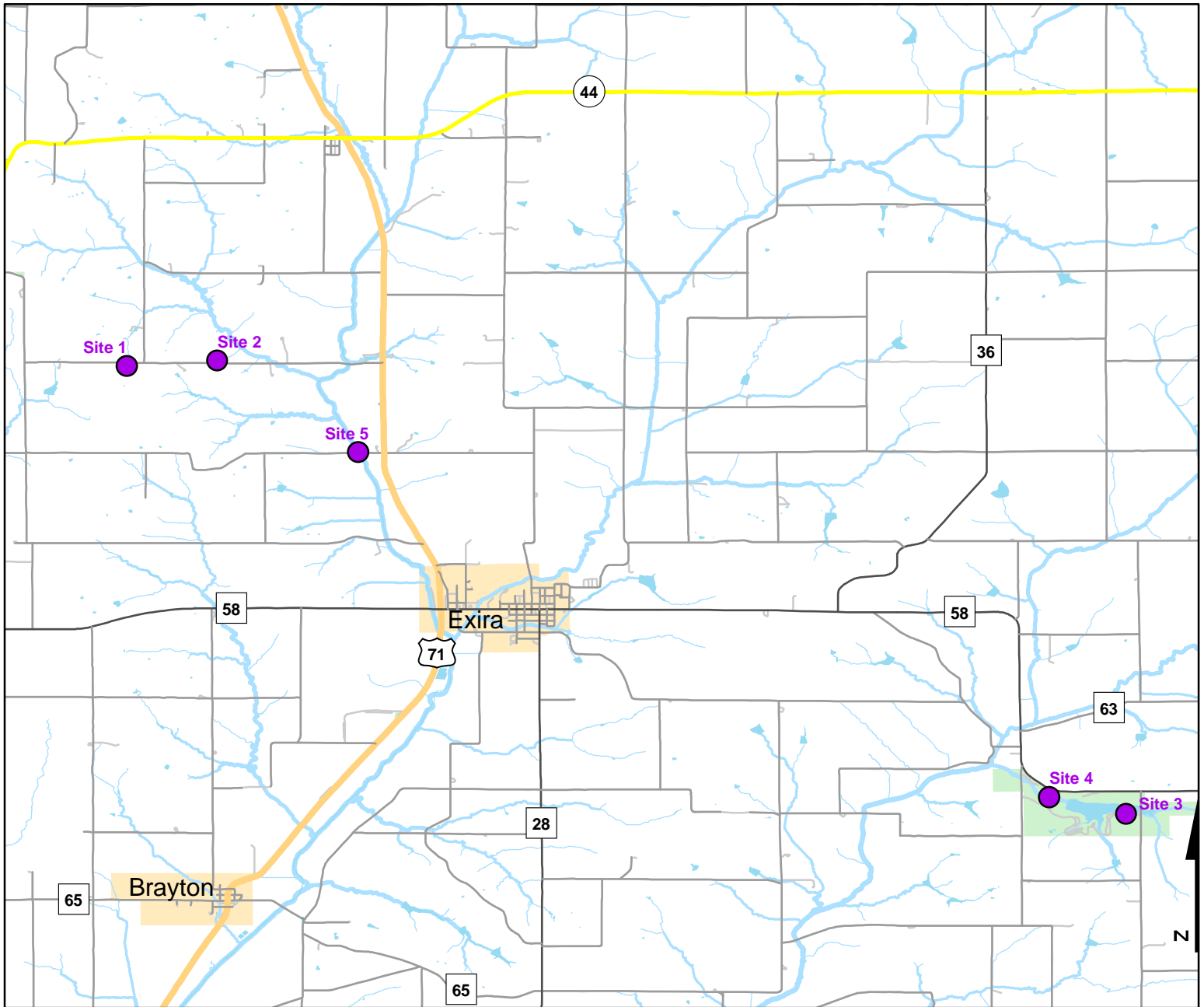




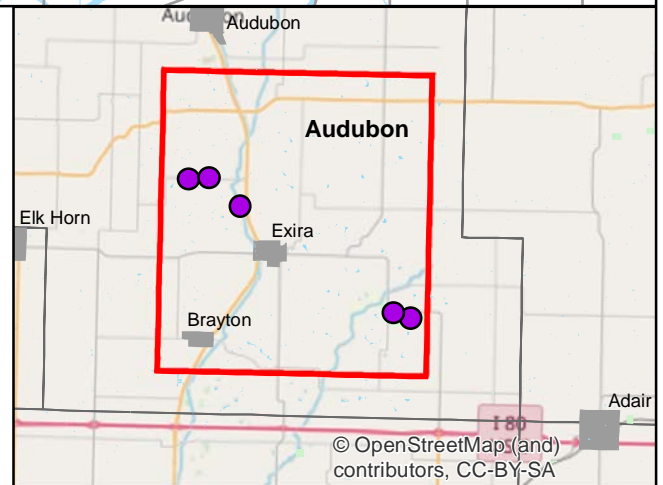
Volunteer Wildlife Monitoring Program (VWMP) Frog and Toad Survey

Route ID: 61 County: Audobon

Click for Google Maps to Site 1: <https://www.google.com/maps/dir/?api=1&destination=41.6301537204,-94.9401338586>



DNR
**Volunteer
 Wildlife
 Monitoring
 Program**

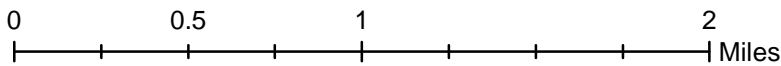
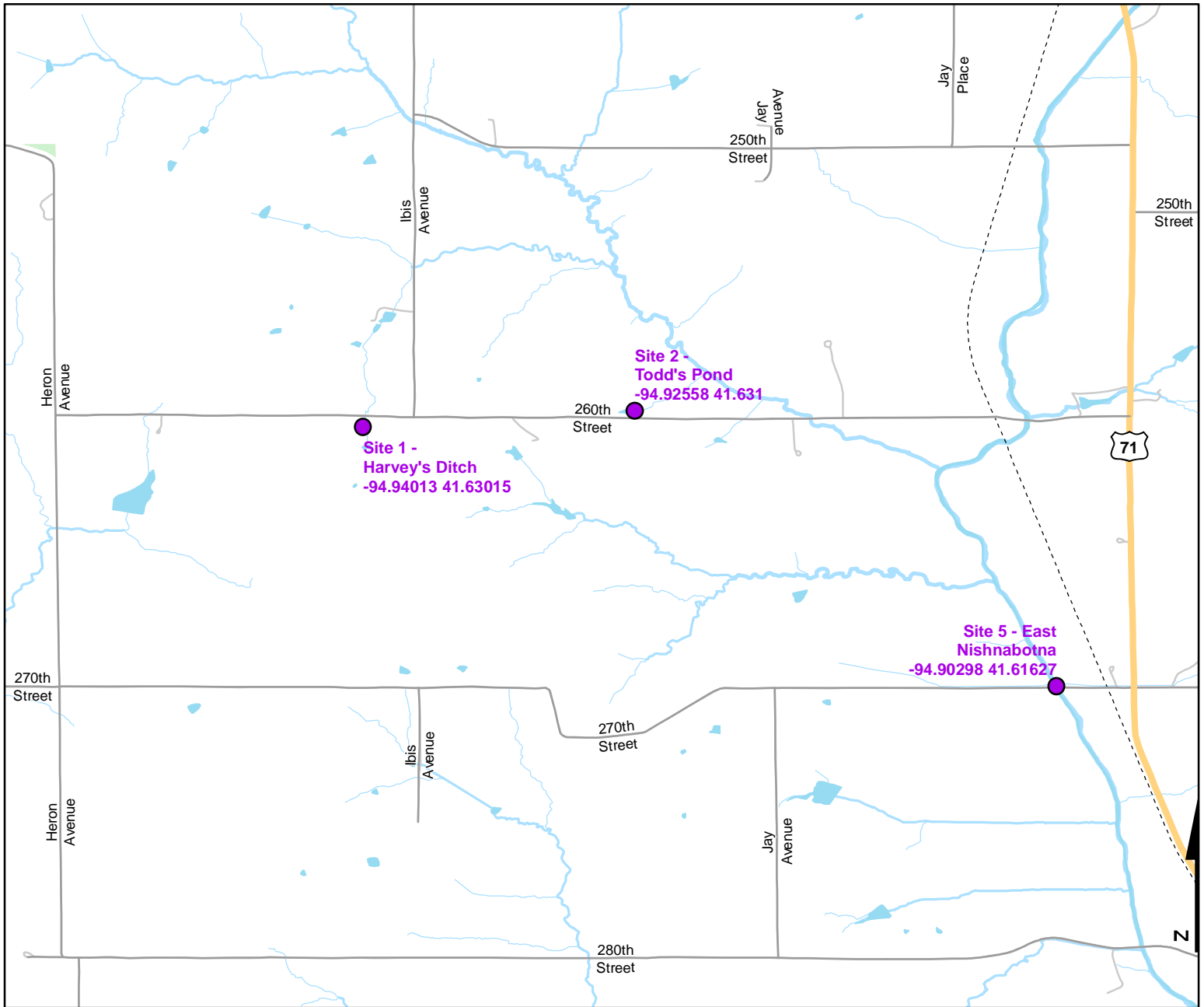




Volunteer Wildlife Monitoring Program (VWMP) Frog and Toad Survey

Route ID: 61 County: Audobon

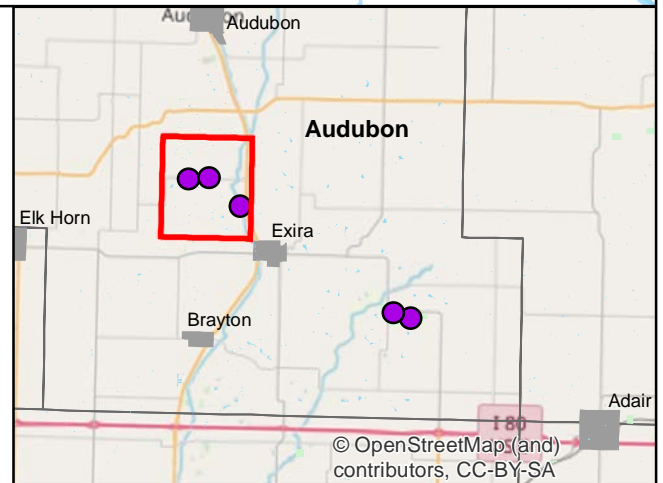
Click for Google Maps to Site 1: <https://www.google.com/maps/dir/?api=1&destination=41.6301537204,-94.9401338586>



DNR
Volunteer Wildlife Monitoring Program

Legend

----- Trails

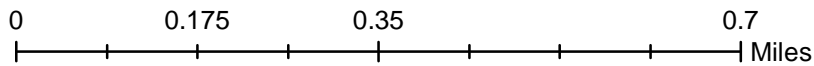
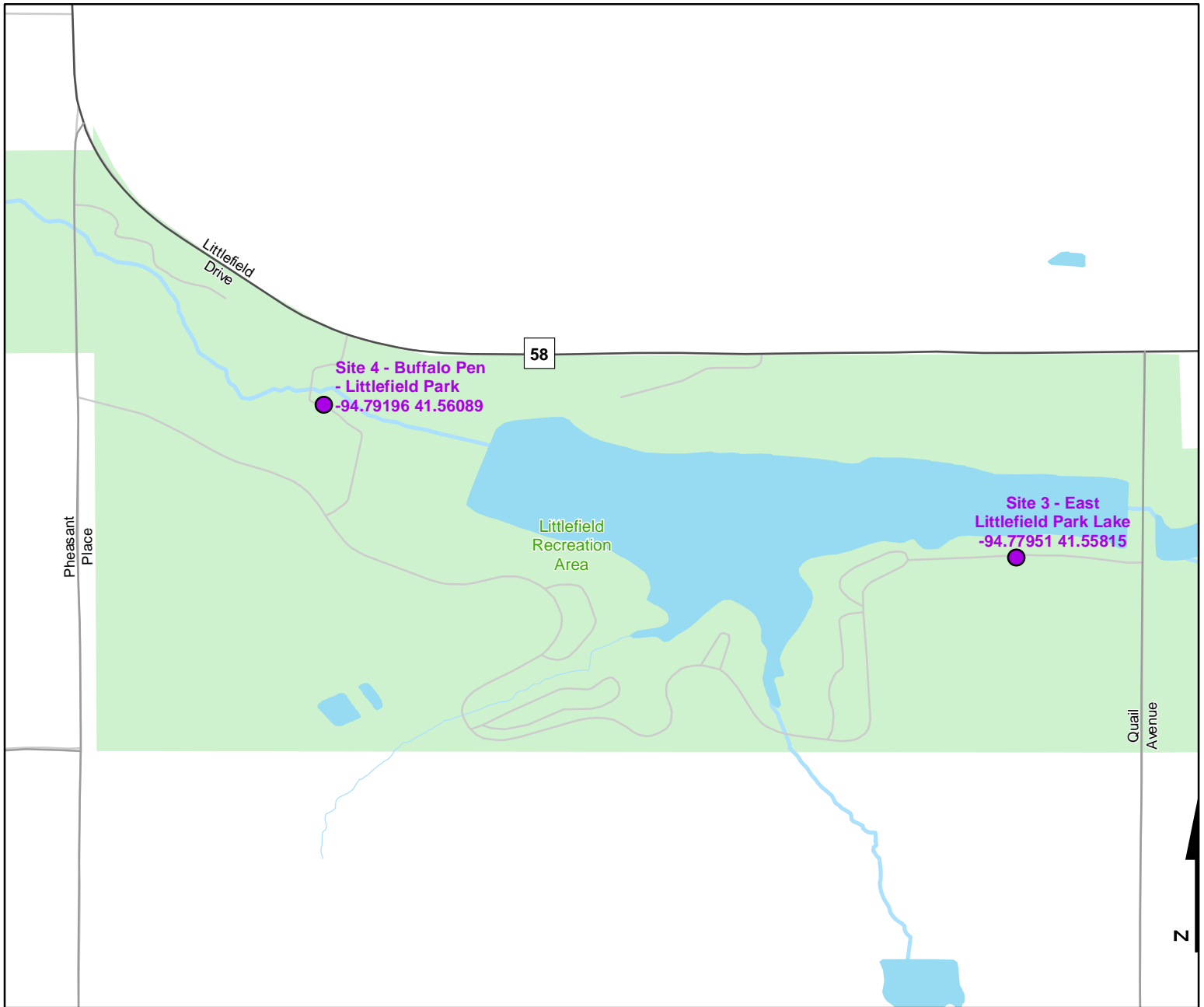




Volunteer Wildlife Monitoring Program (VWMP) Frog and Toad Survey

Route ID: 61 County: Audobon

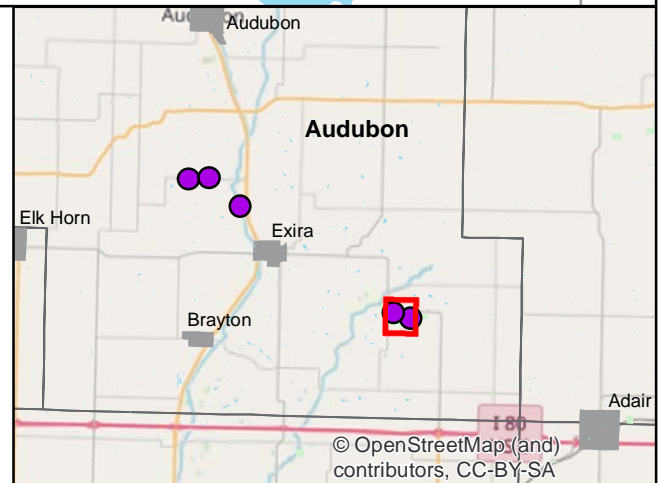
Click for Google Maps to Site 1: <https://www.google.com/maps/dir/?api=1&destination=41.6301537204,-94.9401338586>



DNR
**Volunteer
 Wildlife
 Monitoring
 Program**

Legend

----- Trails





Frog and Toad Call Survey Route Description

Route ID **61**

Established: 1992

Site Number	Name	County	Latitude	Longitude	Directions
1	Harvey's Ditch	Audubon	41.6301537	-94.9401339	Pasture ditch with a shallow 1/8 acre pond. 1/4 mile west of corner, south side of road.
2	Todd's Pond	Audubon	41.6310019	-94.9255855	Small pond with cattails all around shoreline
3	East Littlefield Park Lake	Audubon	41.5581501	-94.7795123	Listening point on Road between lake and Marsh.
4	Buffalo Pen - Littlefield Park	Audubon	41.5608929	-94.7919633	NW of Buffalo Pen near camping area and park caretakers house. Surrounded by trees.
5	East Nishnabotna	Audubon	41.6162743	-94.9029793	Channelized East nishnabotna, deep pool below bridge and small creek entrance.